



**ALASKA DIVISION OF HOMELAND SECURITY &  
EMERGENCY MANAGEMENT**  
**SITUATION REPORT 24-114 • April 23, 2024**



Toll-Free 1.800.478.2337

Anchorage Area 907.428.7000

SEOC 907.428.7100

<p><b><u>SEOC Preparedness Level</u></b>  Level 1 – Routine Operations.</p>	<p align="center"><a href="http://ready.alaska.gov">http://ready.alaska.gov</a></p>	<p><b><u>National Terrorism Advisory System:</u></b>  <a href="#">Read the NTAS Bulletin here</a></p>
<p><b><u>Maritime Security (MARSEC)</u></b> Level:1- Minimum Appropriate Security Measures</p>	<p><b>WHO Novel Coronavirus Pandemic (COVID-19):</b> <a href="#">2019 Novel Coronavirus</a></p>	<p><b><u>Alaska Military Installation Force Protection Level:</u></b> FPCON Bravo</p>

(Significant changes from previous situation reports are red.)

**Significant Issues:**

**Riverwatch Kuskokwim Community Calls**

Yesterday, the SEOC participated in the first community calls hosted by the National Weather Service – River Forecast Center (NWS-RFC) for communities along the Kuskokwim River. NWS-RFC provided updated breakup outlook conditions, while SEOC staff spoke about flood preparedness actions to include reviewing community emergency response plans.

**Riverwatch Yukon River Community Calls**

NWS-RFC and SEOC will host a community call today for communities along the Yukon River.

**State of Alaska Department of Health (DOH)**

The DOH stands ready to assist with all aspects of public health and, in the event of a public health emergency, is supported by the SEOC and other state departments as required.

For current information, see: <https://health.alaska.gov/dph/Pages/default.aspx>  
<https://health.alaska.gov/dph/Emergency/Pages/prepared/default.aspx>

**NTAS Bulletin**

The U.S. Department of Homeland Security issued an updated National Terrorism Advisory Bulletin on May 24, 2023. The current and expired bulletins can be viewed at the below link.

<https://www.dhs.gov/national-terrorism-advisory-system>

**Travel Alerts and Conditions**

For current driving conditions, dial 511 or visit: <https://511.alaska.gov/>

**Barry Arm Landslide / Tsunami Risk**

For the latest information on the Barry Arm Landslide and Tsunami risk, click here:

<https://dggg.alaska.gov/hazards/barry-arm-landslide.html>

## Earthquakes

United States Geological Service (USGS) Earthquake Information: <http://earthquake.usgs.gov/>  
National Tsunami Warning Center: <http://tsunami.gov/>

## Alaska Volcanoes

**Great Sitkin Alert Level: Watch** and Aviation Color Code: **Orange**  
**Shishaldin Alert Level: Advisory** and Aviation Color Code: **Yellow**  
For Alaska Volcano updates, go to: <https://www.avo.alaska.edu/>

## Air Quality Index (AQI) Advisories

For the most up-to-date Air Quality Index Advisories:  
<http://dec.alaska.gov/Applications/Air/airtoolsweb/Home/Index>

## Spills of Oil and Hazardous Substances

The Alaska Division of Environmental Conservation (ADEC) Spill Prevention and Response page is located at:  
<https://dec.alaska.gov/spar/>

## Alaska Cyber Security Information

State Employees may sign up for cybersecurity notifications and alerts at  
<https://oit.alaska.gov/security>

Cybersecurity and Infrastructure Security Agency (CISA)-Cybersecurity Services and Tools:  
[www.cisa.gov/free-cybersecurity-services-and-tools](http://www.cisa.gov/free-cybersecurity-services-and-tools)

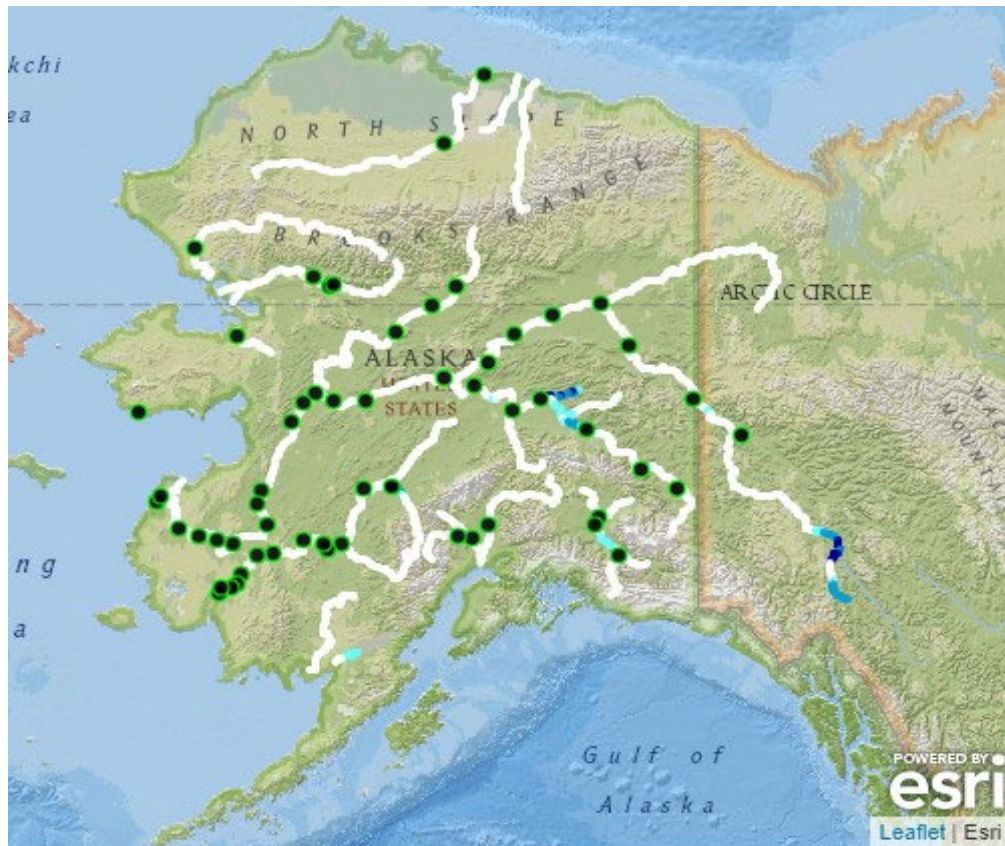
## Avalanche Hazard



**Travel in avalanche terrain is not recommended. Avoid being on or beneath all steep slopes.**  
**Turnagain Pass-Considerable at all elevations today**

For information and the most current avalanche conditions, go to <https://alaskasnow.org>

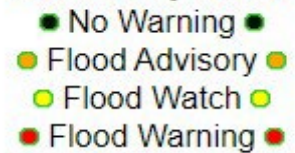
## Riverwatch Breakup Outlook:



### River Status



### Community Status



### Flood Advisory

Issued when flooding is imminent or occurring, generally within the next 1 to 3 hours, but is not expected to substantially threaten life and property.

### Flood Watch

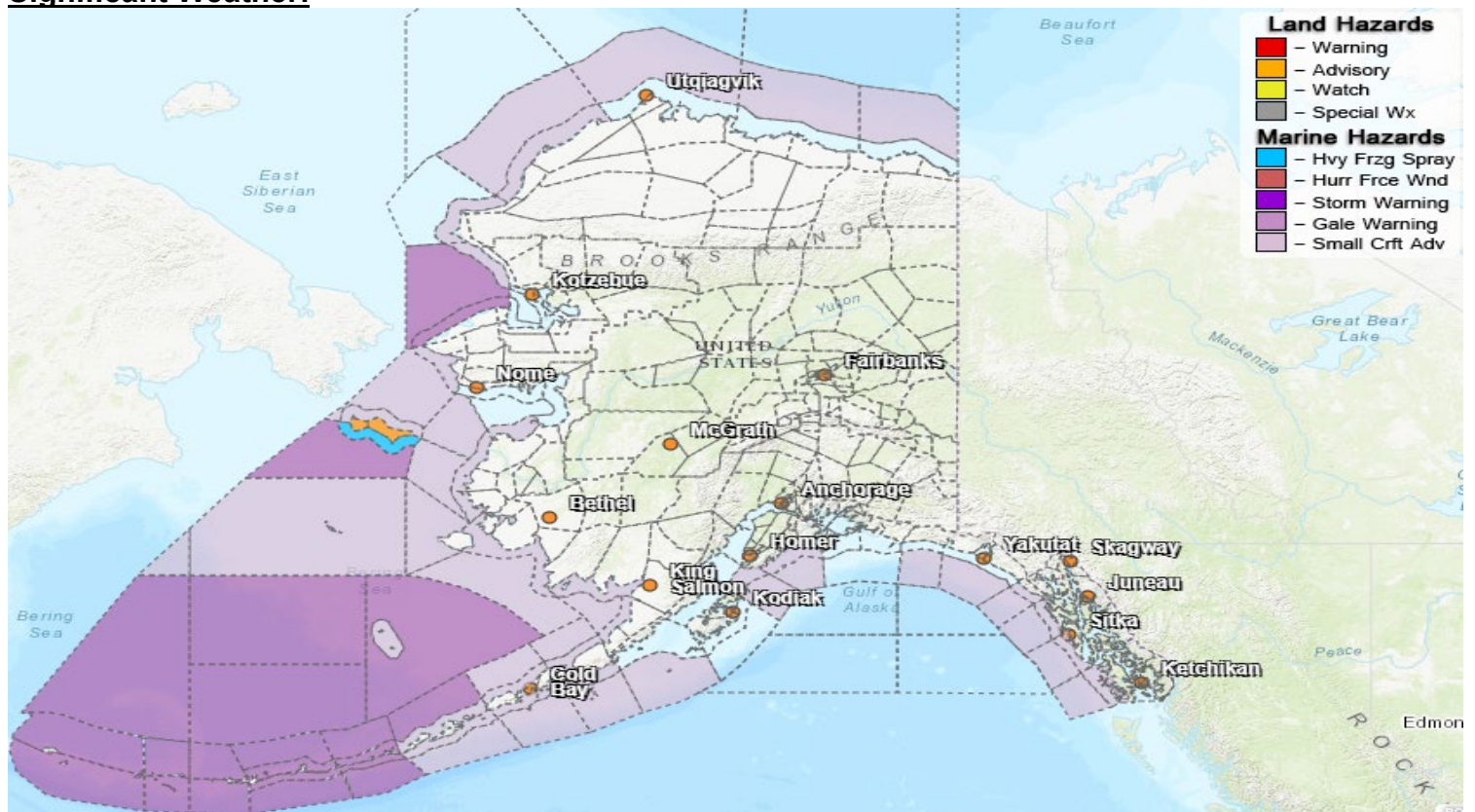
Issued when there is the possibility of widespread general flooding over an area within the next 36 hours.

### Flood Warning for River First Point

Issued when a river level has exceeded, or is forecast to exceed, moderate or major flood stage.

View Recent River notes and updates at [Alaska-Pacific RFC \(weather.gov\)](http://Alaska-Pacific RFC (weather.gov))

## Significant Weather:



### Land Hazards



### Marine Hazards



For more information and the most current weather, Watches / Warnings / Advisories go to:  
<https://www.weather.gov/arh/>

**Winter Weather Advisory:**

- **St Lawrence Island-** 6am Tuesday until midnight Tuesday night

**The Next Situation Report** will be **April 24, 2024**. A significant change in the situation or the threat level will prompt an interim report. This report is posted on the internet at <https://ready.alaska.gov/sitrep>.

To register for email distribution, go to <http://list.state.ak.us/mailman/listinfo/dhsem.situation.report>. Direct questions regarding this report to the SEOC at 907-428-7100 or [seoc@alaska.gov](mailto:seoc@alaska.gov).